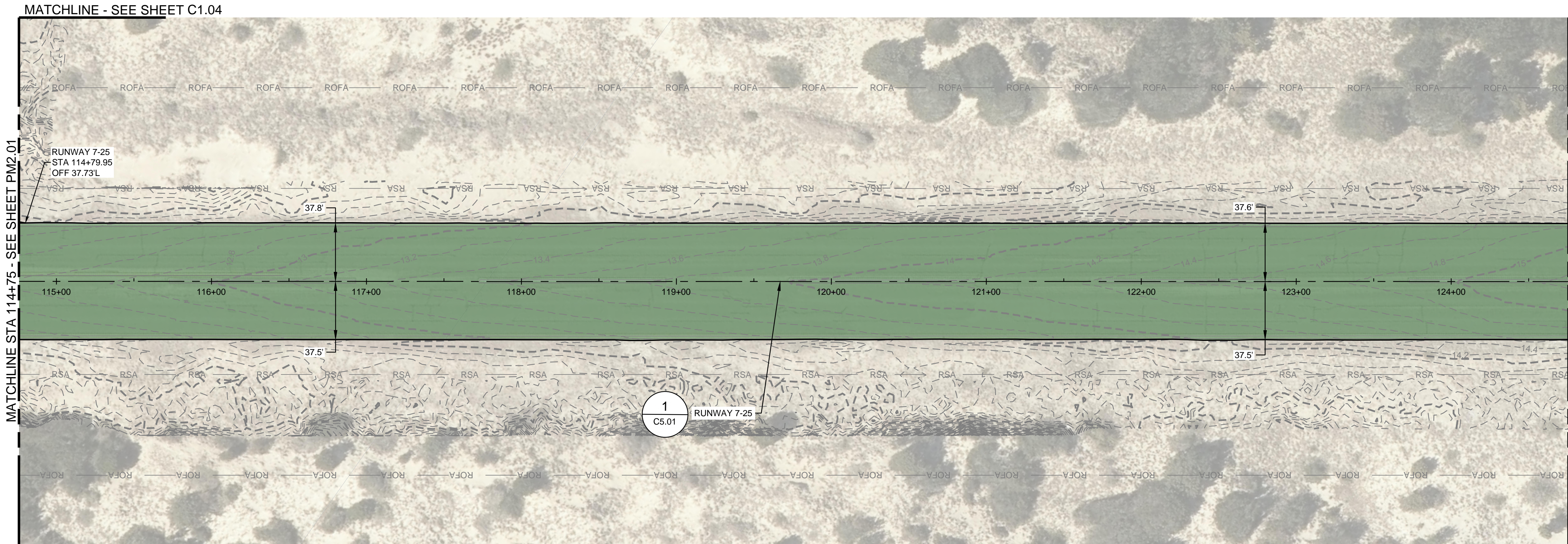
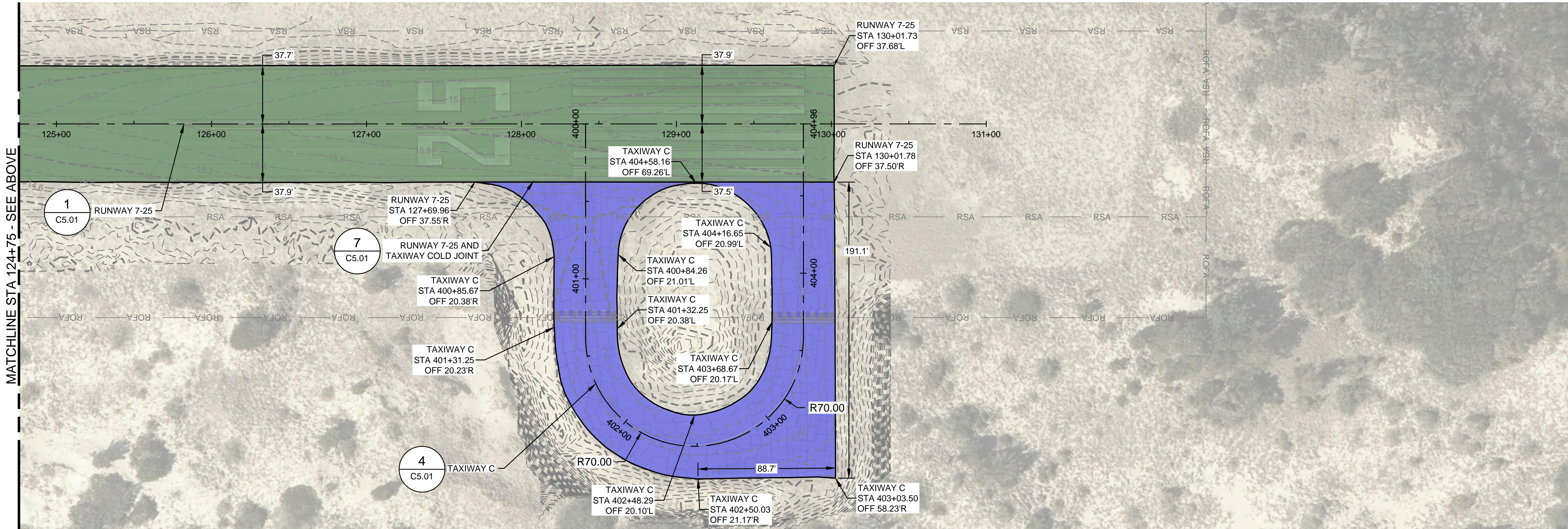


FILE NAME: OBX-HSE-C1.DWG
PLOT DATE: Sep 13, 2024 - 4:32PM



RUNWAY 7-25 PLAN (STA. 114+75.00 TO STA. 124+75.00)



RUNWAY 7-25 PLAN (STA. 124+75.00 TO STA. 131+00.00)

NOTES

- FOR APRON, TAXIWAY A AND ACCESS DRIVE PAVING AND GRADING, SEE SHEET C1.04.
- FOR TAXIWAY B AND APRON PAVING AND GRADING, SEE SHEET C1.03.
- FOR RUNWAY 7-25 TYPICAL SECTION, SEE SHEET CD5.01.
- SEE SHEETS C5.01 AND C5.02 FOR PAVING DETAILS.
- CONTRACTOR TO INSTALL RUNWAY END POINT MONUMENTS PER SPECIFICATION SP-02
- STATION AND OFFSET IS PROVIDED FOR REFERENCE. CONTRACTOR TO USE EXISTING PAVEMENT LIMITS AS THE LIMITS OF WORK.
- PAVEMENT REHABILITATION TO MAINTAIN EXISTING GRADES AND GEOMETRY. CONTRACTOR TO SURVEY EXISTING PAVEMENT (INCLUDING ELEVATION) TO THE EXTENT REQUIRED TO RE-ESTABLISH THE EXISTING GRADES AND GEOMETRY DURING PAVING OPERATIONS. CONTRACTOR MUST NOT MODIFY THE EXISTING GRADES AND GEOMETRY WITHOUT THE PRIOR WRITTEN CONSENT OF THE PROJECT REPRESENTATIVE.

PRINT IN COLOR

LEGEND

	RUNWAY	1 C5.01
	TAXIWAY A	2 C5.01
	TAXIWAY B	3 C5.01
	TAXIWAY C	4 C5.01
	APRON A	5 C5.01
	APRON B	6 C5.01
	APRON C	8 C5.01
	PARKING LOT AND ACCESS DRIVE	9 C5.01

wsp
WSP USA INC.
NORTH CAROLINA
LICENSE NO. F-0165

1001 MOREHEAD SQUARE DRIVE
SUITE 610
CHARLOTTE, NC 28203
T 704-342-5401 | www.wsp.com


NO.	DESCRIPTION	DATE

BILLY MITCHELL AIRPORT (HSE)

PAVEMENT REHABILITATION PROJECT
NCDOT PROJECT NO. 36244.74.1.1

53262 BILLY MITCHELL ROAD
FRISCO, NC 27936

ISSUED FOR BID



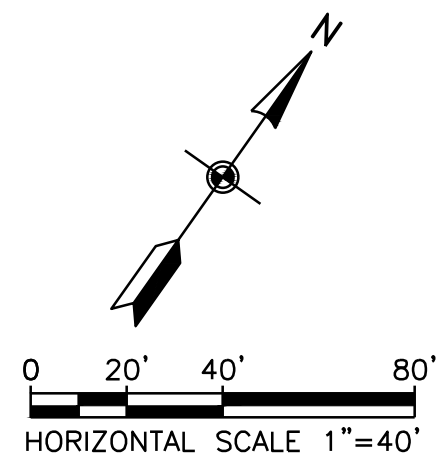
SHEET TITLE

PAVING AND GRADING PLAN
SHEET 2 OF 4

DATE	SEPTEMBER 16, 2024
SCALE	1" = 40'
DRAWN BY	SSD
CHECKED BY	RDB
APPROVED BY	RDB

WSP PROJECT NUMBER 188695-05

SHEET NUMBER
C1.02
SHEET 13 OF 26



KEY PLAN



SCALE (S) AS NOTED ON THIS SHEET ARE BASED ON A FULL SIZE 22 X 34 SHEET.